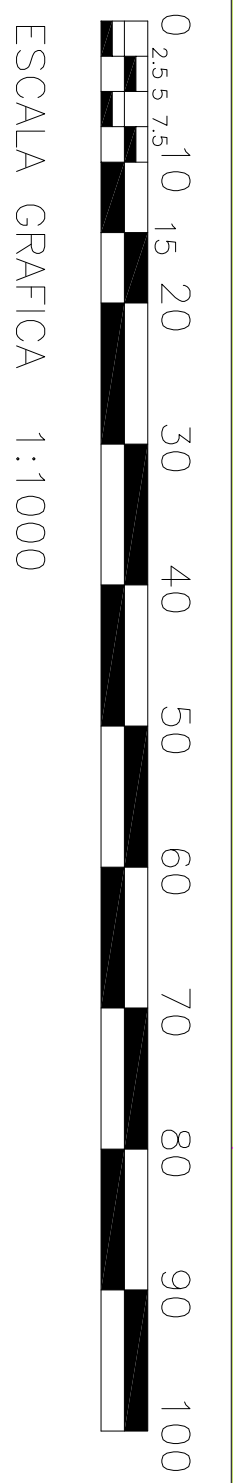
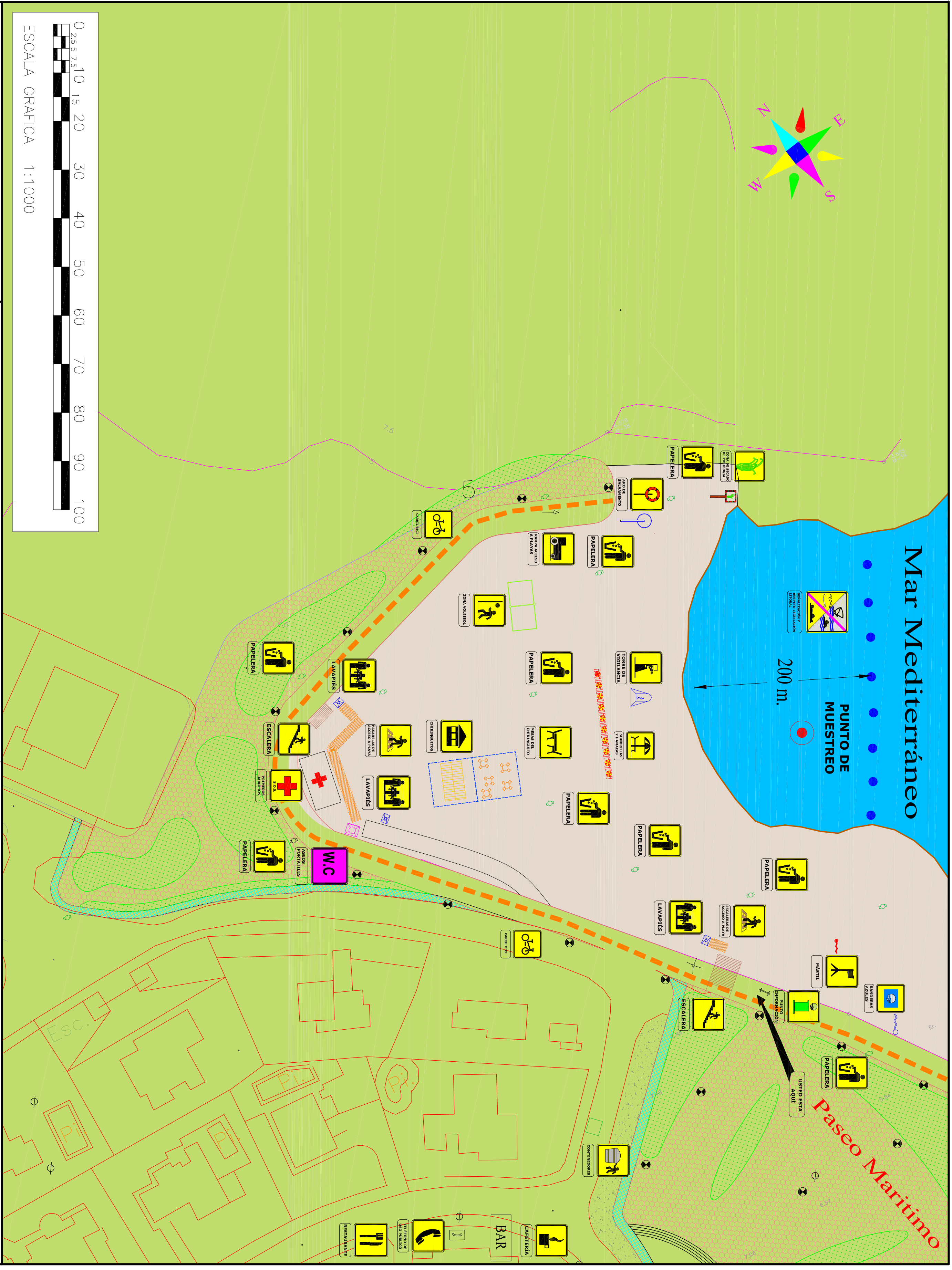










































# EXCMO. AYUNTAMIENTO DE ORIHUELA.



## LEYENDA

-  ESCALERA
-  PAPELERA
-  W.C.
-  ESCALERA
-  PAPELERA
-  W.C.
-  ESCALERA
-  PAPELERA
-  W.C.
-  ESCALERA
-  PAPELERA
-  W.C.
-  ESCALERA
-  PAPELERA
-  W.C.
-  ESCALERA
-  PAPELERA
-  W.C.
-  ESCALERA
-  PAPELERA
-  W.C.
-  ESCALERA
-  PAPELERA
-  W.C.
-  ESCALERA
-  PAPELERA
-  W.C.
-  ESCALERA
-  PAPELERA
-  W.C.
-  ESCALERA
-  PAPELERA
-  W.C.
-  ESCALERA
-  PAPELERA
-  W.C.

**PLAYA CALA MOSCA**

COORDENADAS:  
 (LAT/LON) = 37° 55' 58.5" N, 0° 43' 11.8" W (X,Y) = 700385, 4200895  
 SUPERFICIE ESTIMADA DE LA PLAYA: 13.000 M<sup>2</sup>.